















Our Rural Residential Neighborhoods are buffered from Diverse Agriculture Land Uses by the natural boundaries of:  
 Hwy 116 to the West  
 Occidental Road to the North  
 High School Road to the East  
 City of Sebastopol to the South

**This area contains close to 400 Rural Residential Parcels and Only 4 Diverse Agriculture Parcels. The General Plan clearly intended for the Land Use of this Area to remain Rural Residential. Protect our Homes Don't Rezone. Save our neighborhoods.**

General Plan Land Use

 Diverse Agriculture	 General Commercial
 Land Extensive Agriculture	 Limited Commercial
 Land Intensive Agriculture	 Limited Commercial Traf
 Resources & Rural Development	 General Industrial
 Rural Residential	 Limited Industrial
 Urban Residential	 Public / Quasi-Public
 Recreation / Visitor-Serving Commercial	 AH Affordable Housing

**★ Proposed** Home of the Best Family Winery and Production Facility. Contact Our Sonoma County Board of Supervisors , **565-2241** AND Tell them, **“Vote NO”** on The Best Family Winery Proposal. **Be Heard! Plan To Attend** The Public Hearing March 2nd